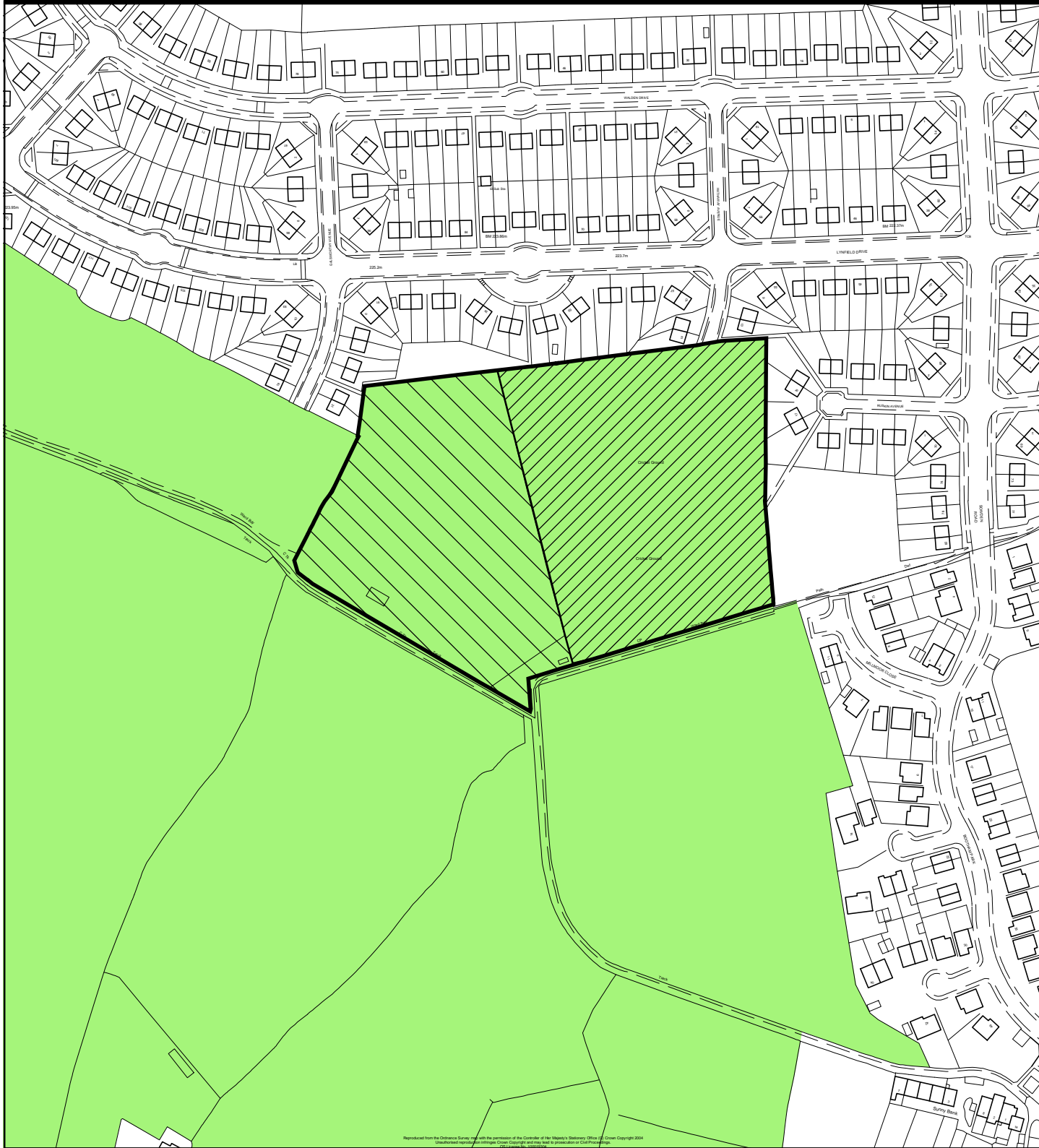







Replacement Unitary Development Plan for the Bradford District Post Inquiry Modifications



Mod. reference MOD/BW/GB/3	Scale. 1:2,500	Key.  Revised Deposit UDP Green Belt  Area to be deleted from Green Belt  Area allocated as Phase 2 Housing Site. Site Ref. BW/H2.12 (1.41 Ha)  Land retained as Playing Fields
Site reference SOM/BW/GB1/154	Site Area. 2.59 Ha	
Address Lynfield Drive, Daisy Hill, Bradford.	OS Grid Ref. SE 1234NE	
 NORTH		© Crown copyright. All rights reserved. City of Bradford Metropolitan District Council 100019304